


# KINGSTON

Census Metropolitan Area




2006 Census Dissemination Area Data:  
Statistics Canada

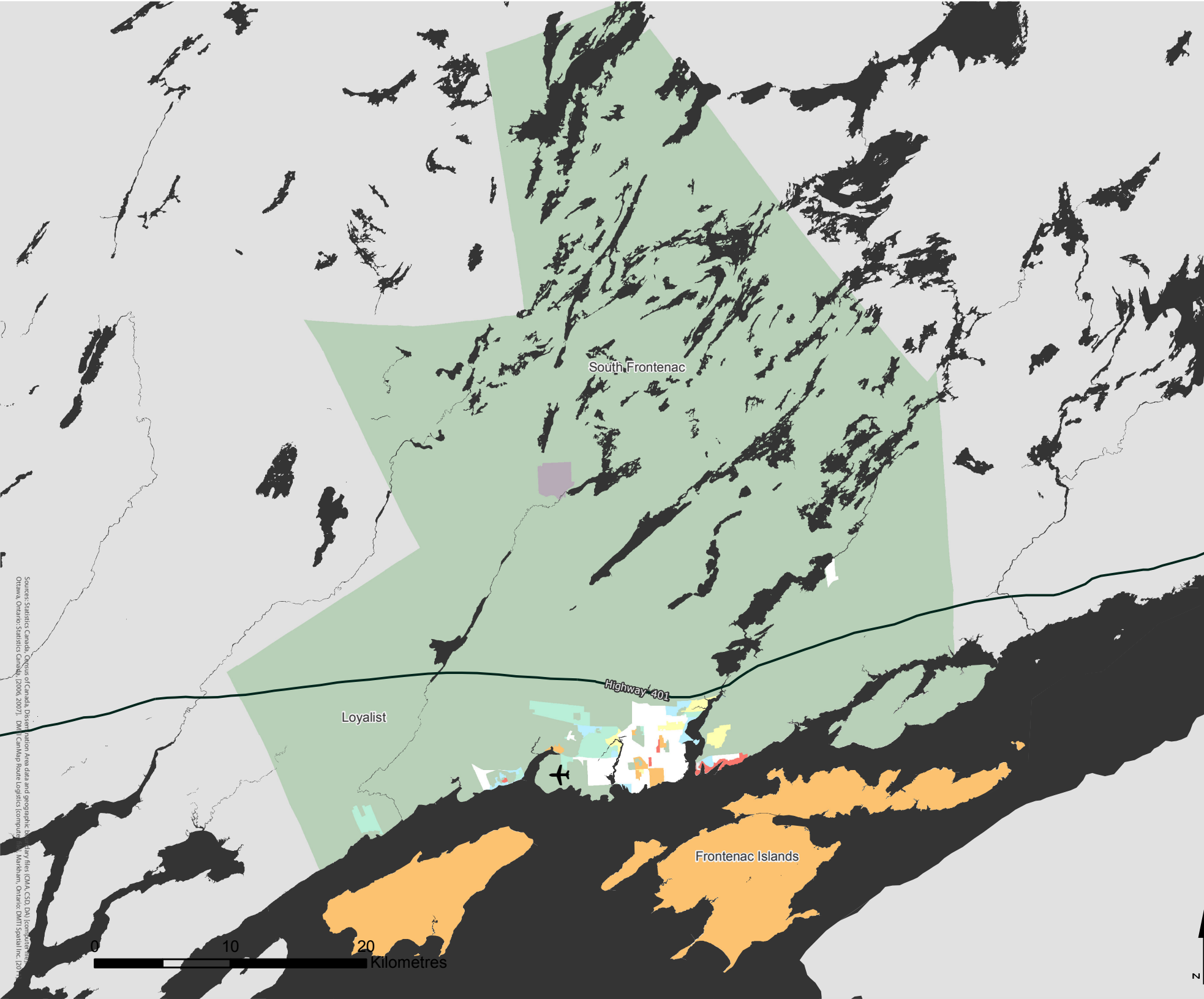
Atlas of Suburbanisms,  
Global Suburbanisms Research Project

## LEGEND



(percentage greater than metropolitan average)

-  % home owners, % driving to work and % living in detached houses below metropolitan average
-  No Data - Outside census metropolitan area
-  Data not available



Sources: Statistics Canada, Census of Canada, Dissemination Area data and geographic boundaries files (CMA, CSD, DA) (compartmentalized); Ottawa, Ontario: Statistics Canada, (2006, 2007). DMU, CanMap House Logistics (compartmentalized); Markham, Ontario: DMU Spatial Inc. (2007)