

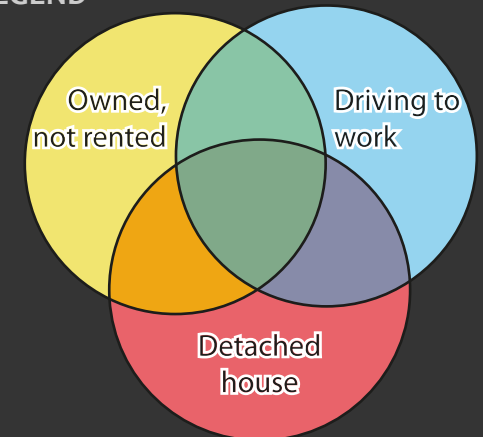
SOUTHWESTERN ONTARIO

London, Windsor
Census Metropolitan Area




2006 Census Dissemination Area Data:
Statistics Canada

Atlas of Suburbanisms,
Global Suburbanisms Research Project

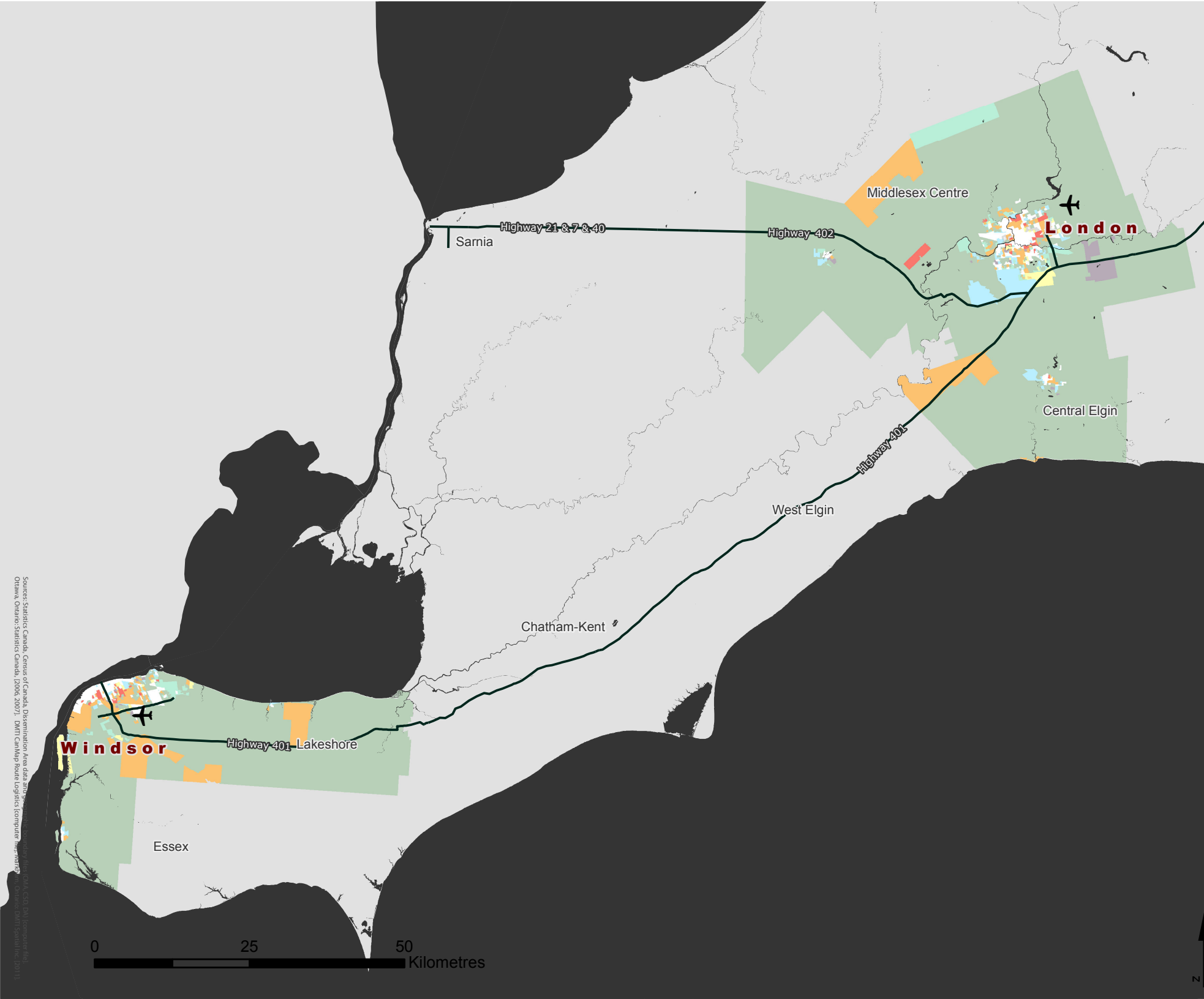
LEGEND



(percentage greater than metropolitan average)

-  % home owners, % driving to work and % living in detached houses below metropolitan average
-  No Data - Outside census metropolitan area
-  Data not available

<http://env-blogs.uwaterloo.ca/atlas/>



Sources: Statistics Canada, Census of Canada, Dissemination Area data and Statistics Canada, Census of Canada, 2006, 2007, DMT, CamMap Home Logistics (computer) (http://www.cammap.com/), Ontario Census Spatial File (2011)