

ST. CATHARINES

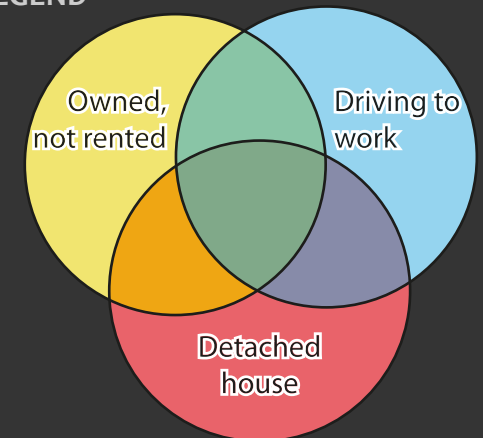
-NIAGARA

Census Metropolitan Area



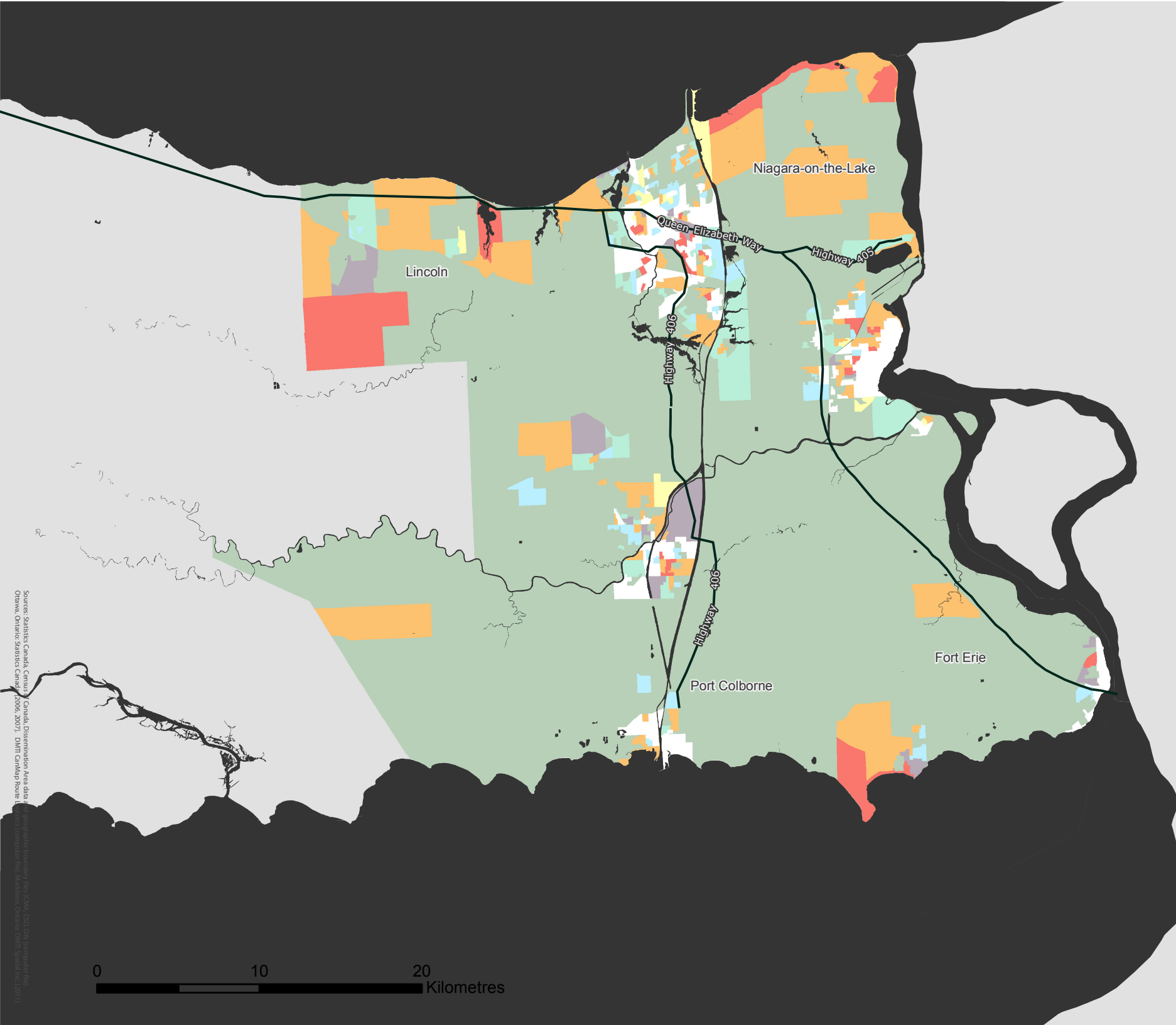
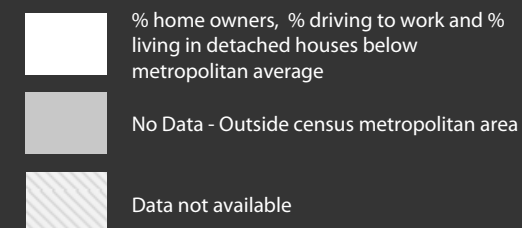
2006 Census Dissemination Area Data:
Statistics Canada

Atlas of Suburbanisms,
Global Suburbanisms Research Project

LEGEND



(percentage greater than metropolitan average)



<http://env-blogs.uwaterloo.ca/atlas/>

Sources: Statistics Canada, Census of Canada, Dissemination Area data (2006, 2007), DMIT CanMap Route