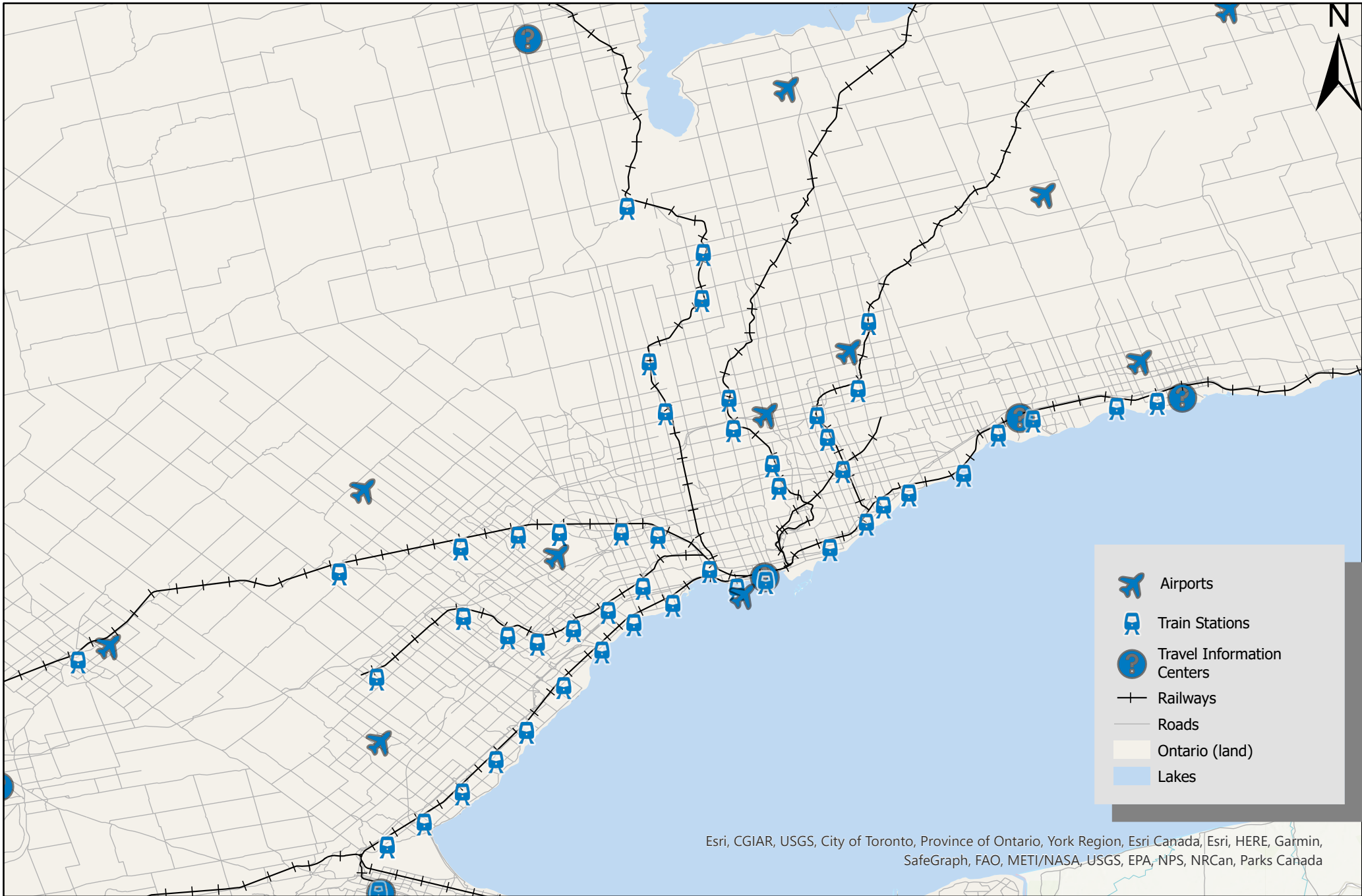









# Greater Toronto Area Transportation Network



-  Airports
-  Train Stations
-  Travel Information Centers
-  Railways
-  Roads
-  Ontario (land)
-  Lakes

Esri, CGIAR, USGS, City of Toronto, Province of Ontario, York Region, Esri Canada, Esri, HERE, Garmin, SafeGraph, FAO, METI/NASA, USGS, EPA, NPS, NRCan, Parks Canada



Map author: Mary Ochana  
Data source: Ontario Ministry of Transportation  
Projection: NAD 1983  
Date: February 28, 2023