

NAVIGATING TRANSPORTATION IN WATERLOO

Skylar Ji - 2nd year Computer Science



ABOUT ME!

Name: Skylar Ji

Year + Program: 2A Computer Science

Last Internship: DevOps Engineer at RBC

Fun Fact: I lived in Waterloo my whole life!



01

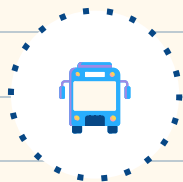
“FREE”

TRANSPORTATION

Transportation options that are eligible with your WatCard!



FREE TRANSPORTATION OPTIONS



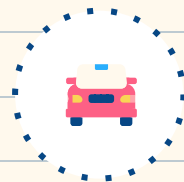
GRT

- Use to travel locally around KW, such as for grocery trips/off-campus
- Make sure to tap your WatCard when you enter each bus!



ION

- Conostoga Line
 - Conostoga Mall
- Fairway Line
 - Waterloo Park
 - Uptown Waterloo
 - Downtown Kitchener
 - Fairview Park Mall



PARKING

- Lot E – Seagram Drive
 - Next to Waterloo Park
 - Can take the ION to campus
- Lot X – Behind OPT
 - Only free Friday evenings + weekends

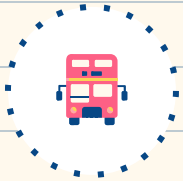
02

PAID TRANSPORTATION

Transportation options that you will
need to pay an external fee for.

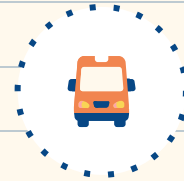


PAID TRANSPORTATION OPTIONS



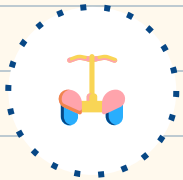
GO BUSES/TRAINS

- Used to travel between UW and the GTA
- Make sure to get a **student-discounted PRESTO** card at Union Station to save costs!



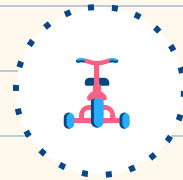
FEDBUS

- Used to visit London/GTA on weekends
- Can purchase tickets at the Turnkey Desk or online



E-BIKE/SCOOTERS

- Pay a flat fee + per time used
- Need to download the Neuron Mobility app first



BIKES

- Pay per month/term
- Can rent at the basement of SLC





MOOVIT APP DEMO!



The image on the left is the
University of Waterloo
terminal (near DC and E7)

THANK YOU!



Any questions?



Medium Articles for More
First Year Advice!

Feel free to reach out if you have any questions about
first year, Waterloo or just want to chat!

Email: sji@uwaterloo.ca

Instagram: [@skylar_ji](https://www.instagram.com/skylar_ji)

Discord: [skylarrji](#)



CREDITS: This presentation template was created by [Slidesgo](#), and it
includes icons by [Flaticon](#), infographics & images by [Freepik](#)

